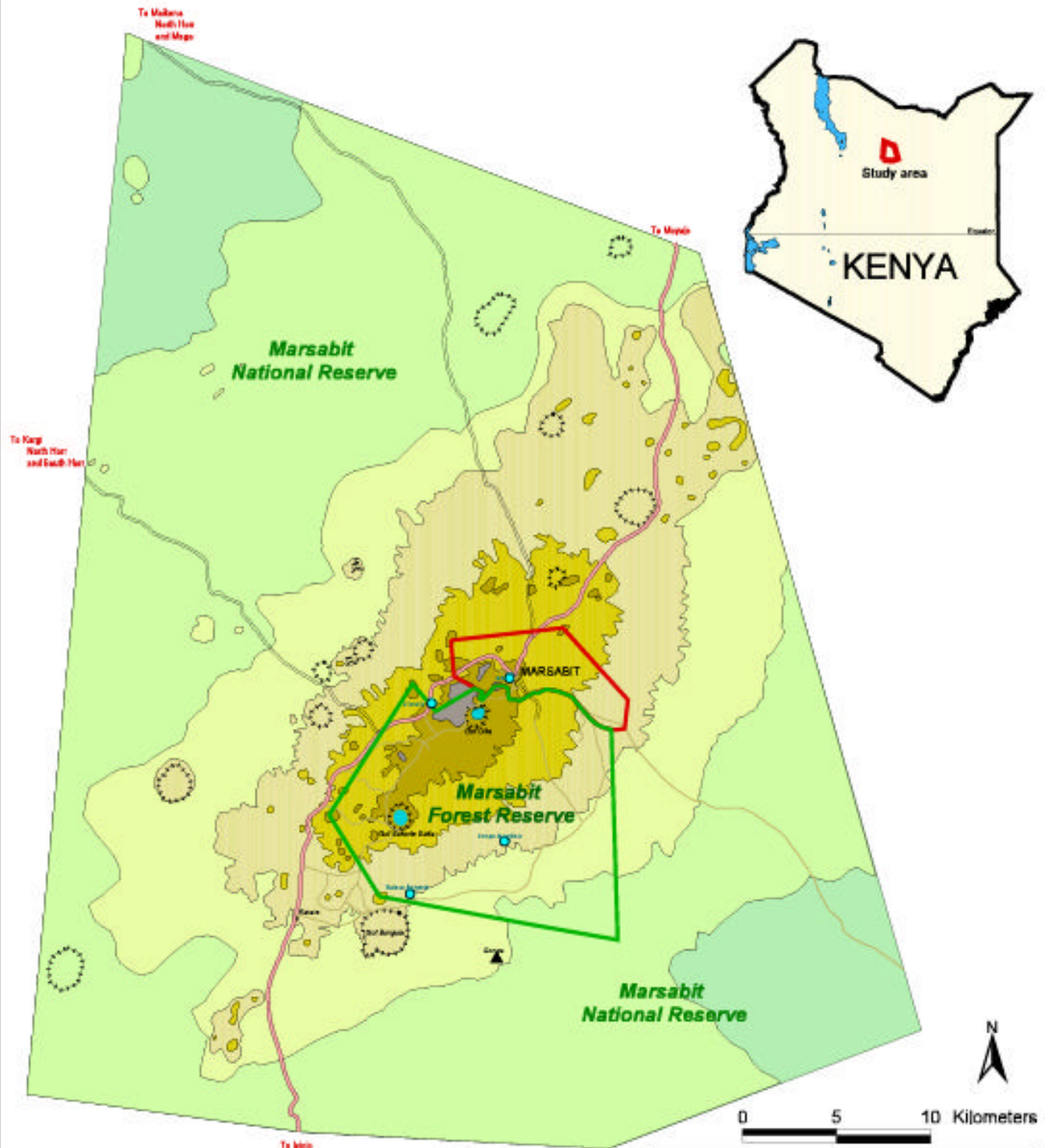


Marsabit : location and overview



Data sources:

- Map of Marsabit National Park and Reserve, Survey of Kenya, 1979
- Forest boundaries: KIFCON project (1991-1994), Forestry Department

















K F W G

**Map prepared by the
Kenya Forests Working Group**

December 2000

Legend

	Township boundaries		Elevation (feet)
	Marsabit Forest Reserve		1000 - 2000
Roads			2000 - 3000
	Main roads		3000 - 3500
	Secondary roads		3500 - 4000
	Tracks		4000 - 4500
	Golf		4500 - 5000
			> 5000