











AZERBAIJAN RURAL ENVIRONMENT PROJECT SHAH DAG NATIONAL PARK PROJECT AREA

- | | | | |
|---|---|---|-----------------|
|  | INITIAL PROPOSED NATIONAL PARK AND SURROUNDING PROTECTED AREAS |  | MAJOR ROADS |
|  | FINAL PROPOSED NATIONAL PARK BOUNDARY AND SURROUNDING PROTECTED AREAS |  | MAJOR RAILROADS |
|  | DISTRICT BOUNDARIES |  | FOREST |
|  | INTERNATIONAL BOUNDARY |  | PASTURE |
|  | DISTRICT CAPITALS |  | ROCK/SNOW/ICE |

This map was produced by the Map Design Unit of The World Bank. The boundaries, colors, denominations and any other information shown on this map do not imply, on the part of The World Bank Group, any judgment on the legal status of any territory, or any endorsement or acceptance of such boundaries.

