




**Ecosystem-based Approaches to Adaptation in the Drought-prone Barind Tract and Haor Wetland Area Project**  
Implementation Partners: Barind Multipurpose Development Authority, and Bangladesh Water Development Board  
Plantation Report on EBA, BMDA, Rajshahi

Sl no	Name of the Location	Timber Species (Nos)											Fruit Species (Nos)					Grand Total							
		Neem	Arjuna	Jarul	Prithiraj	Shimul	Kadam	Fig	Rain tree	Bohera	Haritaki	Krishna Chura	Bakul	Bot/Pakur	Chatim	Tamarind	Sheora		Total	Mango	Blackberry	Chalta	Olive	Dewa	Total
1	Akhira Khal at Pirgonj, Rangpur (Panbari Govt. Primary School to Jotbaz Govt. Primary School) Panbari Bridge to Gondhabpur Bridge both side of Khal (Vendabari Union)	3321	2378	476	377	263	167	181	176	182	81	83	79	28	39	37	36	7904	482	436	185	83	172	1358	9262
2	Akhira Khal at Pirgonj, Rangpur Jotbaz Govt. Primary School (Gandhabpur Bridge) to Douwatkaighat (Shahjadpur to Mirzapur Bridge) both side of Khal (Vendabari Union)	3500	2420	447	338	274	125	121	128	126	24	65	50	10	21	26	35	7710	485	480	184	77	172	1398	9108
3	A) Akhira Khal at Pirgonj, Rangpur Douwatkaighat (Shahjadpur to Mirzapur Bridge) to Chatal bazaar both side of Khal (Vendabari Union) B) Raipur Union, Bahadurpur Mouza, JI no-171, PL no-101 Pond edge (hole area) C) Panchgachi Union, Amodpur Mouza, JI no-198, PL no-1725 Pond edge (hole area)	3445	2379	416	318	228	153	166	163	156	60	63	57	36	34	39	35	7748	482	482	178	182	125	1449	9197
4	Kaligong Bazar to Kasam Bazar Via Jiloi via Mohonpur Road	3499	2050	300	350	270	180	188	178	175	90	50	55	48	50	45	45	7573	500	400	200	100	150	1350	8923
5	Jogibari, JI No-48, Plat No-06. Jotjibon, JI No-42, Plot No-53.. Jotjibon, JI No-42, Plot No-25. Saidhara, JI no-53, Plot no-101. Saidhara, JI no-53, Plot no-105. Toilu, JI no-59, Plot no-147 all are pond edges	3248	2300	500	400	299	190	200	175	200	98	70	75	28	50	50	50	7933	525	500	200	100	200	1525	9458
6	Uchadanga More to Bohrail More Both side Road, and Vandal, JI no-38, plot no-302 pond edge	3500	2300	500	299	300	200	198	200	166	100	80	80	50	50	40	40	8103	499	500	200	125	180	1504	9607
7	Hatshail More to Kochua hat, Kamarga Bazer Road Both side	2900	2120	425	324	205	123	175	175	198	125	100	100	50	50	50	50	7170	525	421	165	70	125	1306	8476
8	A) Dhanura to Verendi Bridge B) Sonachondi to Shibpur Bridge C) Tostoil to Sobdulpur D) Both side of Verendi Khal (1.00KM)	2752	1855	373	286	225	135	133	138	140	80	85	84	42	41	39	37	6445	427	420	166	88	164	1265	7710

  
মোঃ সায়েজ উদ্দিন  
প্রধান সহকারী  
বিএমডিএ, রাজশাহী।

  
মোঃ আতিকুর রহমান  
সহকারী প্রকৌশলী  
পরিকল্পনা শাখা, বিএমডিএ  
রাজশাহী।

Sl no	Name of the Location	Timber Species (Nos)										Fruit Species (Nos)					Grand Total								
		Neem	Arjuna	Jarul	Prithiraj	Shimul	Kadam	Fig	Rain tree	Bohera	Haritaki	Krishna Chura	Bakul	Bot/Pakur	Chatim	Tamarind		Sheora	Total	Mango	Blackberry	Chalta	Olive	Dewa	Total
9	A) Bailkapara to Somaj Kalyan Madrasa Road (Both side)																								
	B) Kaloir Pond, JL-11, PL-1293, 11/1294, 11/1300 Pond edges	2843	1877	374	286	225	135	130	141	142	78	79	89	43	38	42	37	6559	413	399	157	73	151	1193	7752
	C) Benipur to Rohopur Road (Both side)																								
	D) Ujir dorga to Mohespur Paka Road (Both Side)																								
10	A) Kochra Pond, 38/482, 38/1030, 38/1000 Edges																								
	B) Khandura Pond, 32/234 Edges	2707	1819	202	242	153	138	134	152	145	86	88	87	39	42	40	37	6111	439	443	175	97	174	1328	7439
	C) Bilzipara Pond, 3/38 Edges																								
	D) Bailkapara Mour to Khandura Land Office Road Both sides-1.00 KM																								
11	A) Khandura Pond-32/51 Edges																								
	B) Bilzipara Pond 3/35 Edges	2717	1908	303	240	157	140	138	153	145	84	91	87	39	67	40	37	6346	396	437	176	86	172	1267	7613
	C) Baze Hakrail Pond 149/81 edges																								
	D) Nezampur to Bili hat Road Both sides-6KM																								
12	A) Muradpur to rajbari hat Road-Both sides	2624	1897	285	240	143	131	139	155	156	85	87	88	66	64	63	36	6259	455	440	175	86	177	1333	7592
	B) Jhikra Pond 166/132 Edges																								
	C) Hakrail to Muradpur Khal Both sides																								

  
 Prepared by, 28/08/2022  
 মোঃ মাসুদ করিম  
 প্রধান সহকারী  
 বিএমডিএ, রাজশাহী।

  
 Checked by 28/08/22  
 মোঃ আতিকুর রহমান  
 সহকারী প্রকৌশলী  
 পরিকল্পনা শাখা, বিএমডিএ  
 রাজশাহী।

Approved by: